








-  Key Indicative Road Links
-  Guided Bus
-  Green Belt
-  Residential
-  Residential in SCDC
-  Employment Uses / Aggregates Depot / Waste Management Facilities
-  Railway Station & Car Park SCDC



Figure: 9/6

Northern Fringe - East

Figure: 9/6 is intended to assist understanding of the main spatial components of the plan strategy, it does not have a formal status like the proposals map.

This map is reproduced from Ordnance Survey material with the permission of Her Majesty's Stationery Office (c) Crown copyright. Unauthorised reproduction infringes Crown copyright and may lead to prosecution or civil proceedings. Cambridge City Council (Licence No. 100019730) 2004.

Date: 20/04/04

Produced by: James Wilson

Section/Department:
Policy & Projects, Environment & Planning

Scale:

1:10,000